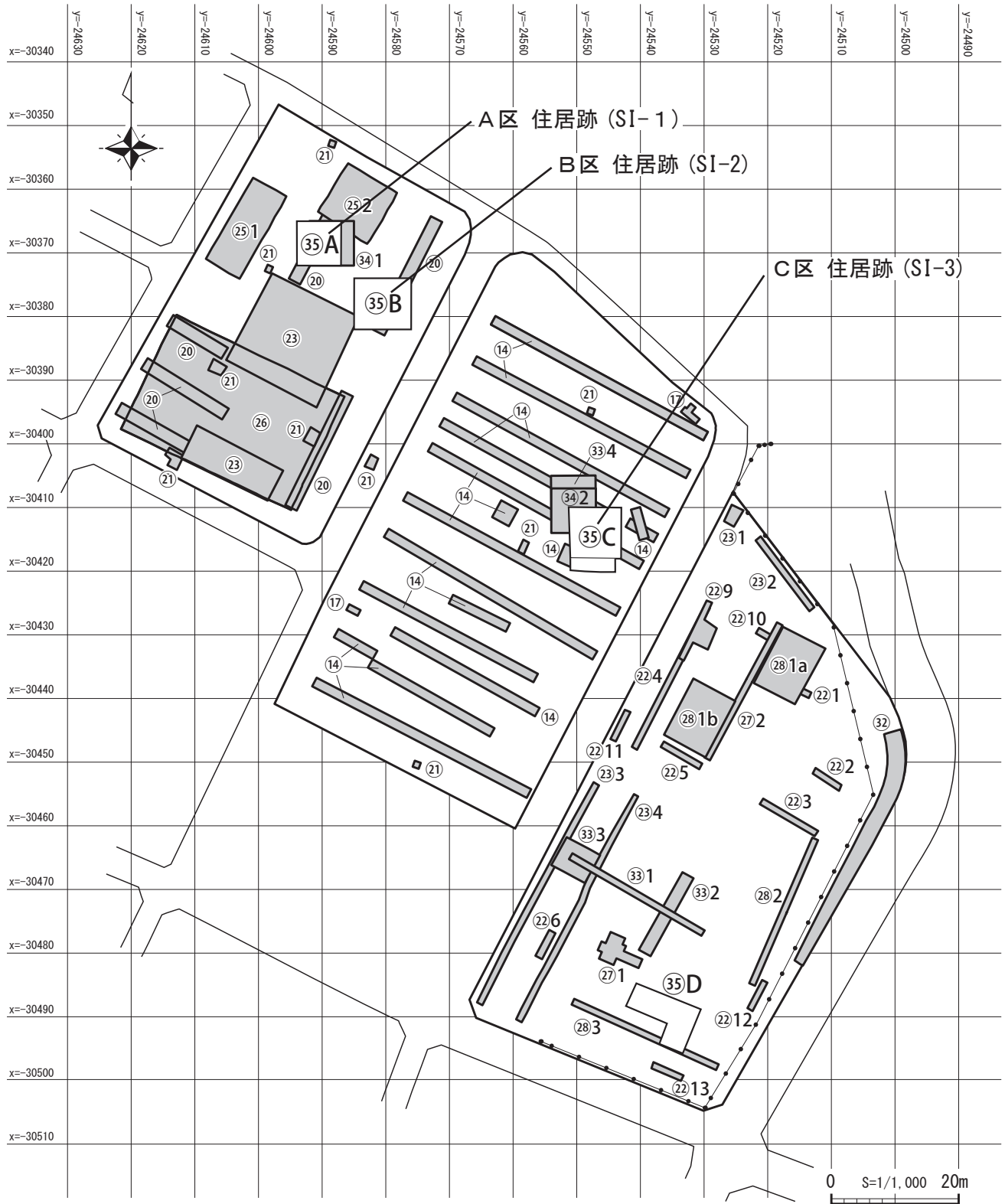


下野谷遺跡第 35 次の発掘調査について（報告）

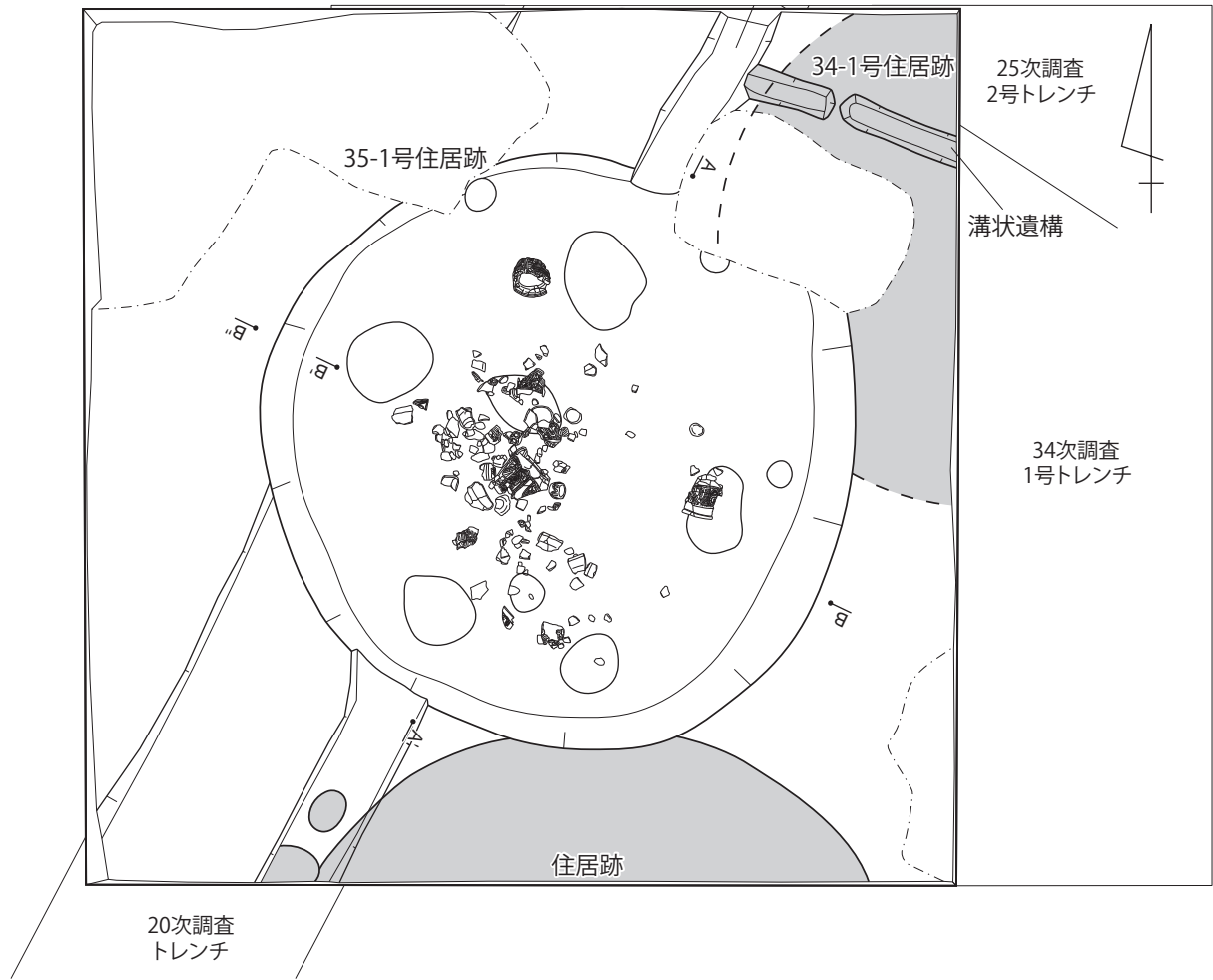
■ トレンチ配置図 (1/1,000)

凡例

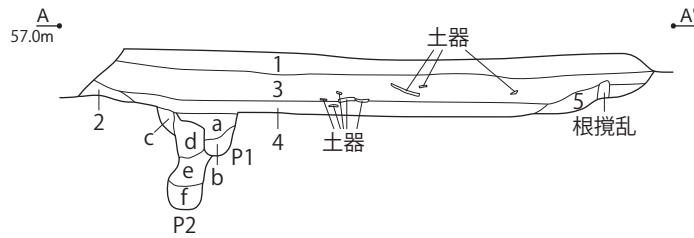
- 既往調査トレンチ
- 今回調査トレンチ
(丸数字は次数を表す)
- ③5A=35次調査A区トレンチ



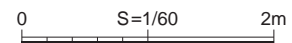
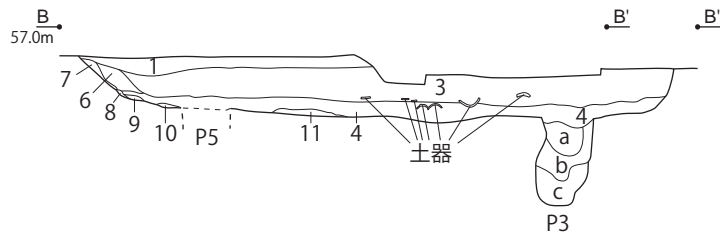
■ A区トレンチ 住居跡 (SI-1) 縄文土器出土状況



南北土層断面 (A-A')

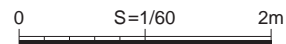
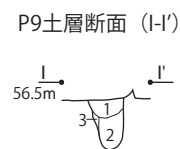
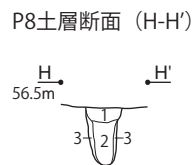
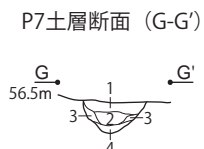
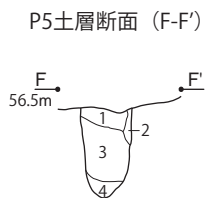
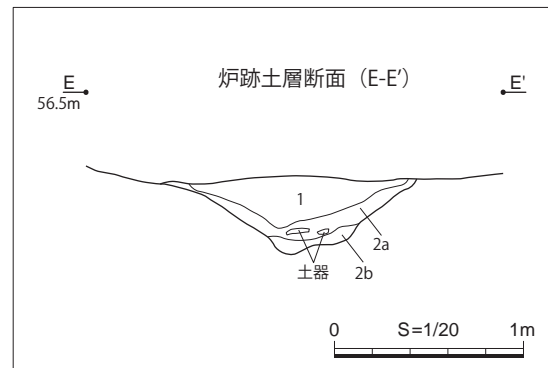
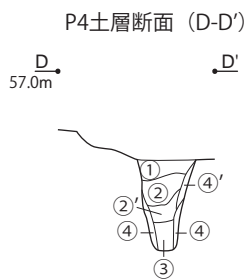
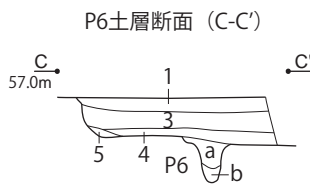
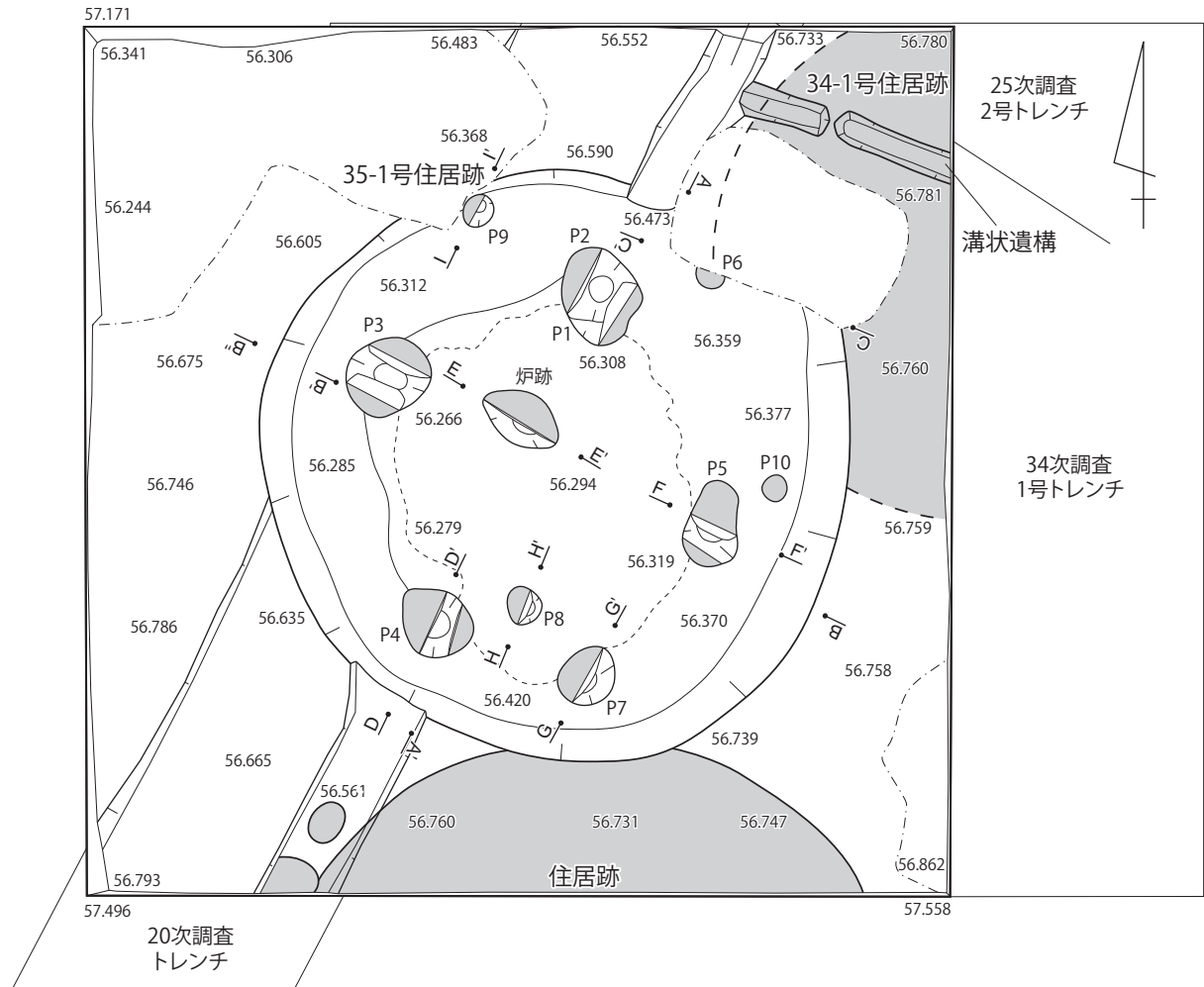


東西土層断面 (B-B'-B'')



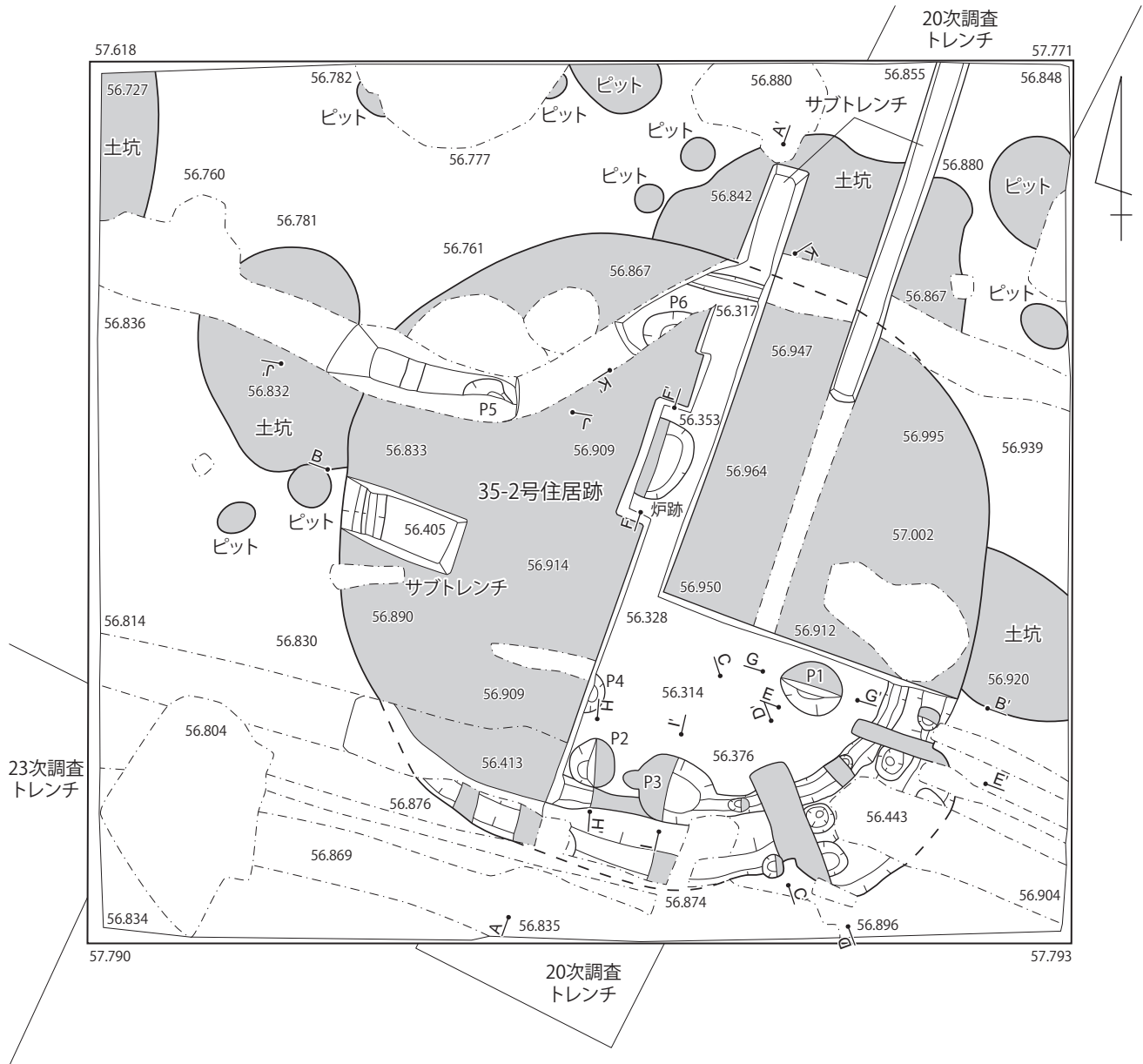
A区トレンチ平面図・断面図 (1/60)

■住居跡 (SI-1) 完掘状況及び炉・ピット断面

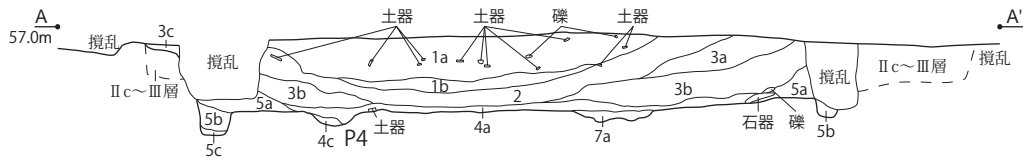


A区トレンチ平面図・断面図 (1/20・1/60)

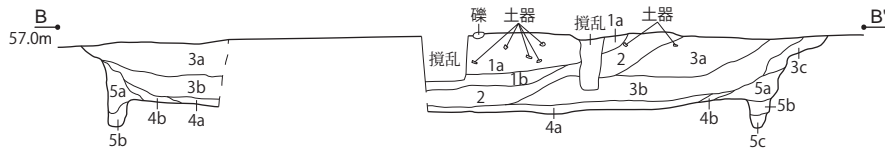
■ B区トレンチ 住居跡 (SI-2) 部分調査状況



南北土層断面 (A-A')



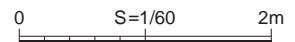
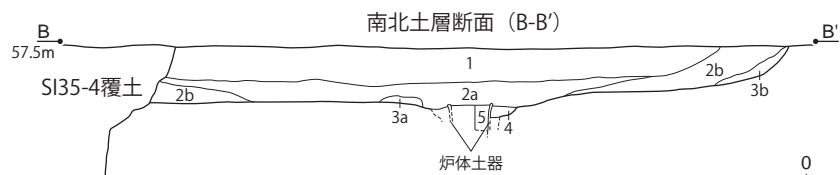
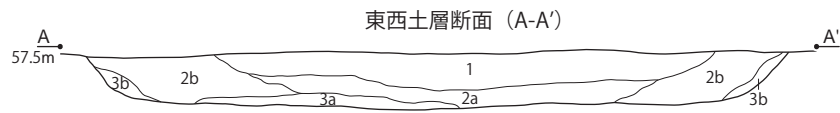
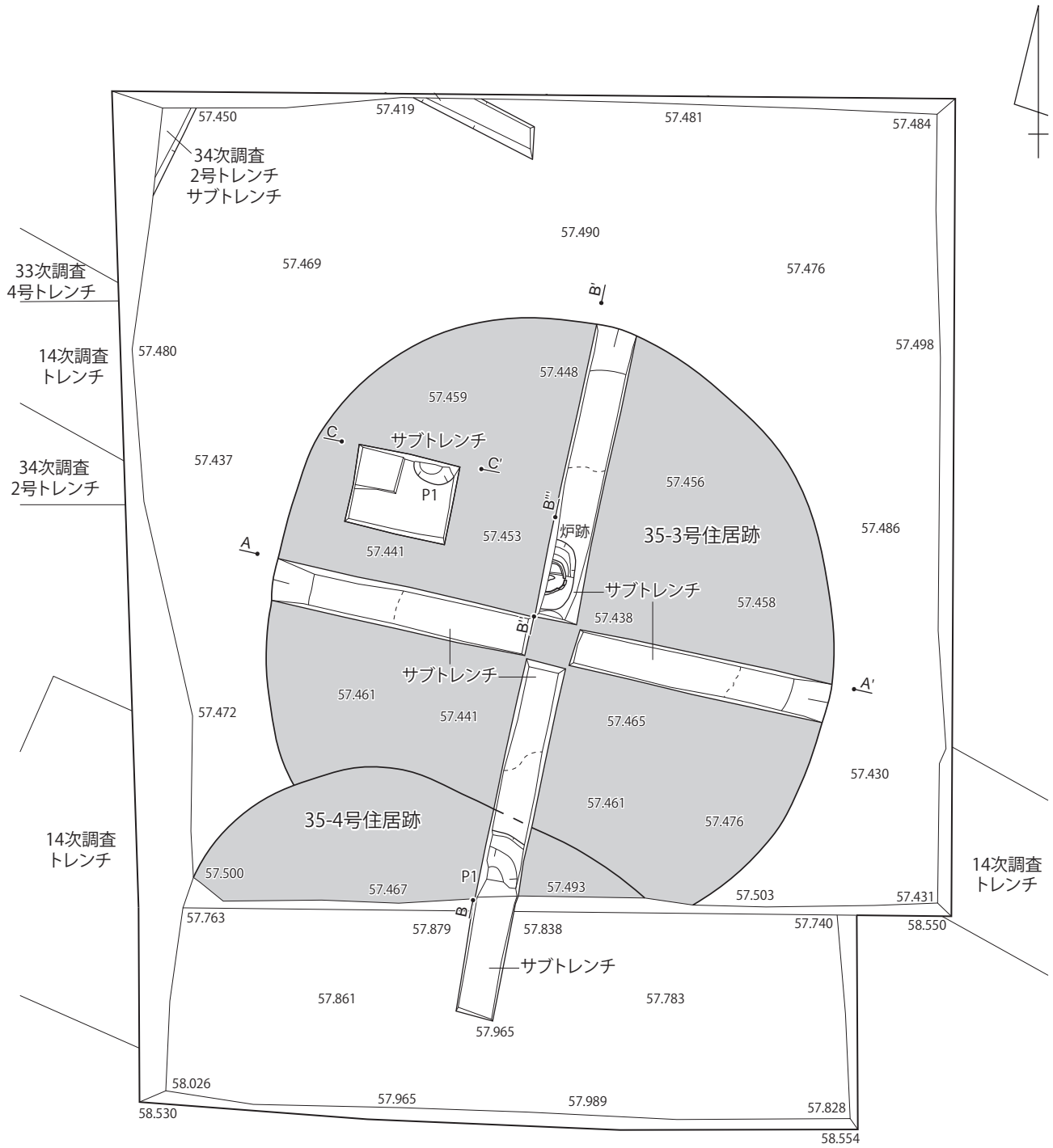
東西土層断面 (B-B')



0 S=1/60 2m

B区トレンチ平面・断面図 (1/60)

■ C区トレンチ 住居跡 (SI-3) 部分調査状況



C区トレンチ平面図・断面図 (1/60)